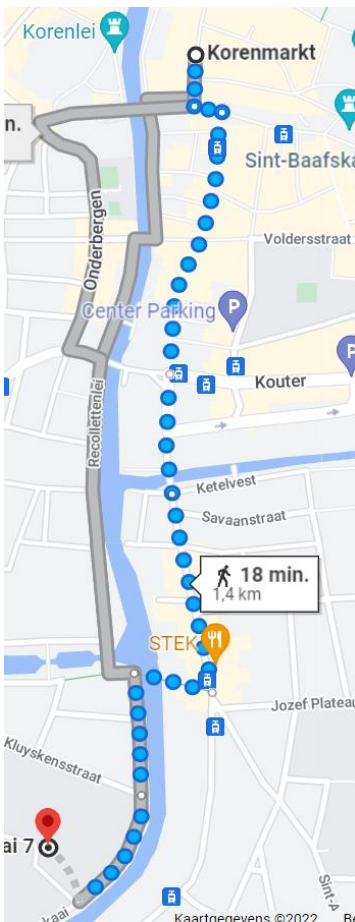




How to go from the city centre to De Bijloke

The walking distance from the city centre (Korenmarkt) to De Bijloke (Bijlokekaai 7) is 18 minutes.

Easiest route:



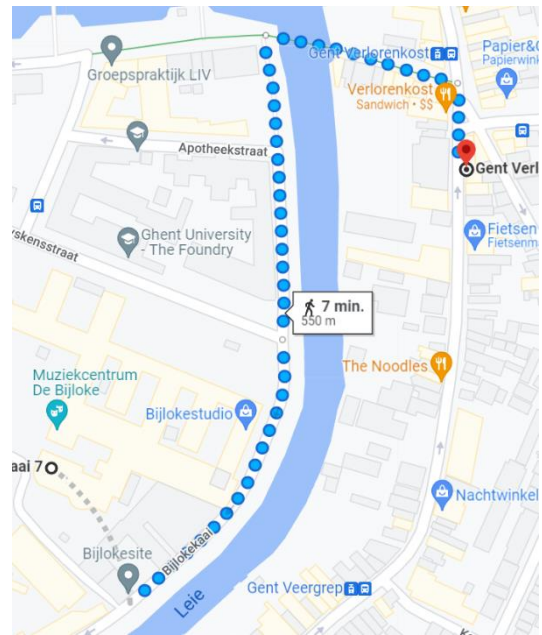

Take the shopping street 'Veldstraat', continue along 'Koophandelsplein' and 'Nederkouter'.

Go right to 'Verlorenkost', then go left along the river to 'Albert Baertsoenkaai' and continue to 'Bijlokekaai'.

De Bijloke is located on your right-hand side.



You can also take tram 1 at stop 'Korenmarkt' and get off at stop 'Verlorenkost' (Kortrijksepoortstraat).



At stop 'Verlorenkost' go left to street 'Verlorenkost', then go left along the river to 'Albert Baertsoenkaai' and continue to 'Bijlokekaai'.

De Bijloke is located on your right-hand side.

Parking near De Bijloke

If you come by car, please note that only a limited number of parking spaces are available in the neighbouring streets (highlighted in green), rate: 6,00 Euro for 24 hours.



The nearest car parks are:

Parking Kouter (425 places - 900 m - 11 minutes' walking distance) – [WALKING ROUTE](#)

Parking Sint-Pietersplein (700 places - 1 km - 12 minutes' walking distance) – [WALKING ROUTE](#)